

ARCHIVES AND SITES

INTEGRATING AND LINKING DATA IN EMu AND BEYOND



THE UNIVERSITY OF CHICAGO

INSTITUTE FOR THE STUDY
OF ANCIENT CULTURES

West Asia & North Africa

axiell



ARCHIVES

ISAC
MUSEUM

FINDING AIDS, EAD3, AND XML





Anne Flannery  · 1st
Head of Museum Archives

Chicago, Illinois, United States · [Contact info](#)

253 connections

 Knut Böhmer, Katherine Hodge, and 49 other mutual connections

[Message](#) [More](#)



 The University of Chicago

 The Johns Hopkins University

Archive Tools Catalogue (1) - Display

File Home Edit View Tools Catalogue Archives

Thumbnail Refresh Save Edit Choose Launch Choose Edit Choose Find Peek at Show/hide tabs Reverse Attachments

749773

Collection: Papers of Thomas George Allen: 2 hollower boxes

PDF

Archives

- Collection: Papers of Thomas George Allen: 2 hollower boxes
 - Papers of Thomas George Allen: Box 001: Papyri Photographs
 - Papers of Thomas George Allen: Box 001: Folder 001: 268 photographs
 - Papers of Thomas George Allen: Box 001: Folder 002: 280 photographs
 - Papers of Thomas George Allen: Box 002: Miscellaneous Papers for Book of the Dead Research: 7 folders
 - Papers of Thomas George Allen: Folder 001: 2 envelopes
 - Papers of Thomas George Allen: Folder 001: Bibliography
 - Papers of Thomas George Allen: Folder 001: Addresses and Names
 - Papers of Thomas George Allen: Box 002: Folder 002: 87 pages
 - Papers of Thomas George Allen: Box 002: Folder 003: 2 photographs
 - Papers of Thomas George Allen: Folder 003: Photograph: Papyrus Mbank
 - Papers of Thomas George Allen: Folder 003: Photograph: Papyrus
 - Papers of Thomas George Allen: Box 002: Folder 004: 126 pages
 - Papers of Thomas George Allen: Box 002: Folder 005: 314 pages
 - Papers of Thomas George Allen: Box 002: Folder 006: 1 manual
 - Papers of Thomas George Allen: Box 002: Folder 007: 223 pages
 - Papers of Thomas George Allen: Box 003: Negatives: 21 folders
 - Papers of Thomas George Allen: Box 004: Postcards and Ephemera: 20 folders

Display | Object 1 of 2 | scalfd | Museum Archives Staff | 20183



ISAC
MUSEUM

File Home Edit View Tools Catalogue Archives

New Record Cancel Previous New Additional View Sort Reports Check Spelling All Records Clear Current Record Add Record Invert

- MA Summary
- EAD Header
- Component
- Description
- Access
- Additional
- Archive Details
- Source
- Archives
- Location
- Relationships
- References
- Notes
- Multimedia
- Multimedia (List)
- Img. Source
- Summary
- Provenience
- Dates
- Security
- Admin

749773
Collection: Papers of Thomas George Allen: 2 hollinger boxes



Object Details

Department: 1 Museum Archives

Collection: Papers of Thomas George Allen

Location: See under individual box, folder, or item.

Unit Details

Level Attribute: Collection

Unit Title:

Unit ID:

Unit Date: 1925-1969

Copyright/ Rights: 1 [Copyright] Institute for the Study of Ancient Cultures Museum Archives

Physical Details

Physical Description: *

Extent: 1 2 hollinger boxes
2 2 negative boxes for 5" x 7" negatives

Dimensions:

Genre/Form: *

Scope and Content

Miscellaneous papers of T. George Allen, consisting of 2 boxes of negatives from his only trip to Egypt and the Middle East in 1925, a box of photographs relating to his studies of the Ancient Egyptian Book of the Dead, and 1 open photo box of records. This collection contains Allen's papyri analysis, tablet photographs, negatives, postcards, and ephemera. Additional archival material of T. George Allen is held by the Field Museum of Natural History in Chicago related to Allen's employment there as a curator and his work on their Egyptian collection.



GUIDE TO THE PAPERS OF THOMAS GEORGE ALLEN 1925-1969

I. DESCRIPTIVE SUMMARY

Title: Allen, Thomas George. Papers.

Size: 2.04

Dates: 1925-1969

Extent: 2 hollinger boxes, 2 negative boxes for 5" x 7" negatives

Repository: Institute for the Study of Ancient Cultures Museum Archives
University of Chicago
1155 East 58th Street
Chicago, IL 60637

Abstract: Miscellaneous papers of T. George Allen, consisting of 2 boxes of negatives from his only trip to Egypt and the Middle East in 1925, a box of photographs relating to his studies of the ancient Egyptian Book of the Dead, and 1 open photo box of records. This collection contains Allen's papyri analysis, papyri photographs, negatives, postcards, and ephemera.

II. INFORMATION ON USE

Access: No restrictions.

Use: No restrictions.

Citation: When quoting material from this collection, the preferred citation is: Allen, Thomas George. Papers. [Box #, Folder #], Institute for the Study of Ancient Cultures of the University of Chicago.

III. HISTORY

Thomas George Allen (1885-1969) acquired the materials found in this collection over the course of his career at the University of Chicago. As an Egyptologist, Allen specialized in mortuary literature. He studied under James Henry Breasted and was employed as the secretary of the Oriental Institute over several decades. The papers contained in the Museum Archives relate to his translation and interpretation of mortuary texts, in particular the Book of the Dead.

Sort by: Relevance ▾[Return to Multiple Results](#)

2 of 2



Page 2 ▾

1 result per page ▾

 [Add this result to Saved Records](#)**Papers of Thomas George Allen, --**

Level Attribute: Collection

Collection: Papers of Thomas George Allen

Unit Title: --

Scope and Content: Miscellaneous papers of T. George Allen, consisting of 2 boxes of negatives from his only trip to Egypt and the Middle East in 1925, a box of photographs relating to his studies of the Ancient Egyptian Book of the Dead, and 1 open photo box of records. This collection contains Allen's papyri analysis, tablet photographs, negatives, postcards, and ephemera. Additional archival material of T. George Allen is held by the Field Museum of Natural History in Chicago related to Allen's employment there as a curator and his work on their Egyptian collection.

Unit ID: --

Date: 1925-1969

Physical Description: --

Genre/Form: --

Extent: 2 hollinger boxes; 2 negative boxes for 5" x 7" negatives

Dimensions: --

Source: Allen, Thomas George

Repository: Institute for the Study of Ancient Cultures Museum Archives

Copyright: [Copyright] Institute for the Study of Ancient Cultures Museum Archives

Access Restrictions: No restrictions.

Use Restrictions: No restrictions.

Preferred Citation: Allen, Thomas George. Papers. [Box #, Folder #], Institute for the Study of Ancient Cultures of the University of Chicago.

UUID4: f3ff480d-8cec-4e6f-9fce-2a2e6ca12d82

Stable URL: <https://isac-idb.uchicago.edu/id/f3ff480d-8cec-4e6f-9fce-2a2e6ca12d82>

PDFs

[Finding Aid: Papers of Thomas George Allen](#)

Finding Aid - Allen, Thomas George. Papers.pdf - Adobe Acrobat Pro (32-bit)

File Edit View E-Sign Plug-Ins Window Help

Home Tools Finding Aid - Allen, ... x

1 / 3 50%

THE UNIVERSITY OF CHICAGO
INSTITUTE FOR THE STUDY OF ANCIENT CULTURES
West Asia & North Africa

1155 E. 58th Street
Chicago, Illinois 60637
773.762.9924
isac.uchicago.edu

GUIDE TO THE PAPERS OF THOMAS GEORGE ALLEN 1925-1969

I. DESCRIPTIVE SUMMARY

Title: Allen, Thomas George. Papers.

Size: 2.04

Dates: 1925-1969

Extent: 2 hollinger boxes, 2 negative boxes for 5" x 7" negatives

Repository: Institute for the Study of Ancient Cultures Museum Archives
University of Chicago
1155 East 58th Street
Chicago, IL 60637

Abstract: Miscellaneous papers of T. George Allen, consisting of 2 boxes of negatives from his only trip to Egypt and the Middle East in 1925, a box of photographs relating to his studies of the ancient Egyptian Book of the Dead, and 1 open photo box of records. This collection contains Allen's papyri analysis, papyri photographs, negatives, postcards, and ephemera.

II. INFORMATION ON USE

Access: No restrictions.

Use: No restrictions.

Citation: When quoting material from this collection, the preferred citation is: Allen, Thomas George. Papers. [Box #, Folder #], Institute for the Study of Ancient Cultures of the University of Chicago.

III. HISTORY

```

xmldata.xml x
C:\Users> scalfid\Desktop> xmldata.xml
22 <?schema
23 table          ecatalogue
173 end
174 end
175 >
176 <!-- Data -->
177 <table name="ecatalogue">
178
179 <!-- Row 1 -->
180 <tuple>
181   <atom name="ColCollection">Papers of Thomas George Allen</atom>
182   <tuple name="EADRepositoryRef">
183     <atom name="NamOrganisation">Institute for the Study of Ancient Cultures Museum Archives</atom>
184     <atom name="AddPhysStreet">1155 East 58th Street</atom>
185     <atom name="AddPhysCity">Chicago</atom>
186     <atom name="AddPhysState">IL</atom>
187     <atom name="AddPhysPost">60637</atom>
188     <table name="NamBusiness_tab">
189       <tuple>
190         <atom name="NamBusiness">773.702.9924</atom>
191       </tuple>
192     </table>
193   </tuple>
194   <atom name="EADAccessRestrictions">No restrictions.</atom>
195   <atom name="EADPreferredCitation">Allen, Thomas George. Papers. [Box #, Folder #], Institute for the Study of Ancient Cultures of the University of C
196   <atom name="EADScopeAndContent">Miscellaneous papers of T. George Allen, consisting of 2 boxes of negatives from his only trip to Egypt and the Middl
197   <atom name="EADUnitDate">1925-1969</atom>
198   <atom name="EADBiographyOrHistory">Thomas George Allen (1885-1969) acquired the materials found in this collection over the course of his career at I
199   <atom name="ArcAbstract">Miscellaneous papers of T. George Allen, consisting of 2 boxes of negatives from his only trip to Egypt and the Middle East
200   <table name="EADExtent_tab">
201     <tuple>
202       <atom name="EADExtent">2 hollinger boxes</atom>
203     </tuple>
204     <tuple>
205       <atom name="EADExtent">2 negative boxes for 5" x 7" negatives</atom>
206     </tuple>
207   </table>
208   <atom name="ArcCollectionTitle">Allen, Thomas George. Papers.</atom>
209   <atom name="EADUnitID"></atom>
210   <atom name="EADUnitTitle"></atom>
211   <atom name="EADLevelAttribute">Collection</atom>
212   <atom name="ArcSizeLinearFootage">2.04</atom>
213   <table name="EADOriginationRef_tab">
214     <tuple>
215       <atom name="NamFullName">Dr. Thomas G. Allen</atom>
216       <atom name="BioBirthEarliestDate">08/11/1885</atom>
217       <atom name="BioDeathEarliestDate">03/21/1969</atom>
218       <atom name="BioBiography">Thomas George Allen (1885-1969) was an Egyptologist who concentrated in Ancient Egyptian mortuary literature. Allen st
219       consists primarily in translation and interpretation of mortuary texts such as the Book of the Dead, or "Going Forth by Day," the Pyramid Texts, and the
220     </tuple>
221   </table>
222   <table name="ColMultiParentRecordRef_tab">

```

```
File Edit Selection View Go Run Terminal Help Search
xmldata.xml X
C:\Users> scalfld > Desktop > xmldata.xml
22 <?schema
23 table ecatalogue
24 <table name="ecatalogue">
173 <!-- Row 1 -->
174 <tuple>
175 <atom name="ColCollection">Papers of Thomas George Allen</atom>
176 <tuple name="EADRepositoryRef">
177 <atom name="NamOrganisation">Institute for the Study of Ancient Cultures Museum Archives</atom>
178 <atom name="AddPhysStreet">1155 East 58th Street</atom>
179 <atom name="AddPhysCity">Chicago</atom>
180 <atom name="AddPhysState">IL</atom>
181 <atom name="AddPhysPost">60637</atom>
182 <table name="NamBusiness_tab">
183 <tuple>
184 <atom name="NamBusiness">773.702.9924</atom>
185 </tuple>
186 </table>
187 </tuple>
188 <atom name="EADAccessRestrictions">No restrictions.</atom>
189 <atom name="EADPreferredCitation">Allen, Thomas George. Papers. [Box #, Folder #], Institute for the Study of Ancient Cultures of the University of Chicago</atom>
190 <atom name="EADScopeAndContent">Miscellaneous papers of T. George Allen, consisting of 2 boxes of negatives from his only trip to Egypt and the Middle East</atom>
191 <atom name="EADUnitDate">1925-1969</atom>
192 <atom name="EADBiographyOrHistory">Thomas George Allen (1885-1969) acquired the materials found in this collection over the course of his career at the University of Chicago. The collection consists primarily in translation and interpretation of mortuary texts such as the Book of the Dead, or "Going Forth by Day," the Pyramid Texts, and the Coffin Texts.
193 <atom name="ArcAbstract">Miscellaneous papers of T. George Allen, consisting of 2 boxes of negatives from his only trip to Egypt and the Middle East</atom>
194 <table name="EADExtent_tab">
195 <tuple>
196 <atom name="EADExtent">2 hollinger boxes</atom>
197 </tuple>
198 <tuple>
199 <atom name="EADExtent">2 negative boxes for 5" x 7" negatives</atom>
200 </tuple>
201 </table>
202 <atom name="ArcCollectionTitle">Allen, Thomas George. Papers.</atom>
203 <atom name="EADUnitID"></atom>
204 <atom name="EADUnitTitle"></atom>
205 <atom name="EADLevelAttribute">Collection</atom>
206 <atom name="ArcSizeLinearFootage">2.04</atom>
207 <table name="EADOriginationRef_tab">
208 <tuple>
209 <atom name="NamFullName">Dr. Thomas G. Allen</atom>
210 <atom name="BioBirthEarliestDate">08/11/1885</atom>
211 <atom name="BioDeathEarliestDate">03/21/1969</atom>
212 <atom name="BioBiography">Thomas George Allen (1885-1969) was an Egyptologist who concentrated in Ancient Egyptian mortuary literature. Allen studied in the United States and Europe, and worked in Egypt and the Middle East. He is best known for his work on the Book of the Dead, or "Going Forth by Day," the Pyramid Texts, and the Coffin Texts.
213 </tuple>
214 </table>
215 <table name="ColMultiParentRecordRef_tab">
216 </table>
217 </table>
218 </table>
219 </table>
220 </table>
221 </table>
222 </table>
Ln 1, Col 1 Spaces: 2 UTF-8 LF XML
```





[LEARN ABOUT OUR SERVICES](#)



WHY YOU'LL LOVE US

Our initial consultation consists of examining the collection and a discussion to help clarify the project and goals. Once set, we establish and work through the necessary stages, which can include:

- **Collection Maintenance**
- **Inventorizing**
- **Preservation/Conservation**
- **Organizing**
- **Describing**

We work with individuals, cultural institutions and corporations to maintain collections and provide an array of hands-on and strategic services.



**CLAIRE
MOKRAUER-
MADDEN**

Claire works on all aspects of our archival projects and manages the business administration.

Claire has been working with art and text for over 20 years. She completed her BFA in Theatrical Production Arts, concentrating in tech and design, at Ithaca College, her MA in The Making and Meaning of Art in the Middle Ages at the Courtauld Institute of Art and her Certificate in Archives and Cultural Heritage Resources and Services at Dominican University. She has worked with private collectors, charitable foundations and academic and public libraries.

claire@sepiaarchival.com



**HILARIE
PITMAN POZESKY**

As well as being a hands-on archivist, Hilarie manages our marketing strategy.

With a 15 year career in marketing, Hilarie owned and operated her own digital consultancy, as well as publishing narrative non-fiction and history. The themes that flow through her career-seeking and delivering solutions to meet complex goals, and a passion for history-combine in Sepia Archival Management. Hilarie is a formally trained archivist with an MA in journalism. She has recently done archival work at the Oriental Institute and the Oak Park River Forest Museum.

hilarie@sepiaarchival.com

```
<?xml version="1.0" encoding="UTF-8"?>
<?xml-model href="schema/ead3.rng" type="application/xml"
schematypens="http://relaxng.org/ns/structure/1.0"?>
<ead xmlns="http://ead3.archivists.org/schema/" audience="external">
  <control countryencoding="iso3166-1">
    <recordid>f3ff480d-8cec-4e6f-9fce-2a2e6ca12d82</recordid>
    <filedesc>
      <titlestmt>
        <titleproper>Guide to the Papers of Thomas George Allen</titleproper>
      </titlestmt>
    </filedesc>
    <maintenancestatus value="derived"></maintenancestatus>
    <maintenanceagency countrycode="US">
      <agencyname>Institute for the Study of Ancient Cultures</agencyname>
    </maintenanceagency>
    <maintenancehistory>
      <maintenanceevent>
        <eventtype value="derived"></eventtype>
        <eventdatetime>8/14/2024</eventdatetime>
        <agenttype value="machine"></agenttype>
        <agent>Institute for the Study of Ancient Cultures</agent>
        <eventdescription>Finding aid generated.</eventdescription>
      </maintenanceevent>
    </maintenancehistory>
  </control>
  <archdesc level="collection">
    <did>
      <head>Descriptive Summary</head>
      <unittitle label="Title">Allen, Thomas George. Papers.</unittitle>
      <unitdate unitdatetype="inclusive">1925-1969</unitdate>
      <physdesc>2.04 linear feet (2 negative boxes for 5" x 7" negatives, 2 hollinger
boxes)</physdesc>
      <repository label="Repository">
        <corpname>
          <part>Institute for the Study of Ancient Cultures</part>
        </corpname>
        <address>
          <addressline>1155 East 58th Street, Chicago, IL 60637</addressline>
        </address>
      </repository>
      <abstract label="Abstract">Miscellaneous papers of T. George Allen, consisting of 2 boxes
of negatives from his only trip to Egypt and the Middle East in 1925, a box of photographs relating
to his studies of the ancient Egyptian Book of the Dead, and 1 open photo box of records. This
collections contains Allen's papyri analysis, papyri photographs, negatives, postcards, and
ephemera.</abstract>
    </did>
  </archdesc>
</ead>
```

```
C:\Users> scalfid > Desktop > museum archives - finding aid with ead tags 2024.08.12.001.txt
1 <?xml version="1.0" encoding="UTF-8"?>
2 <?xml-model href="schema/ead3.rng" type="application/xml" schematypens="http://relaxng
3 .org/ns/structure/1.0"?>
4 <ead xmlns="http://ead3.archivists.org/schema/" audience="external">
5 <control countryencoding="iso3166-1">
6 <recordid>f3ff480d-8cec-4e6f-9fce-2a2e6ca12d82</recordid>
7 <filedesc>
8 <titlestmt>
9 <titleproper>Guide to the Papers of Thomas George Allen</titleproper>
10 </titlestmt>
11 </filedesc>
12
13 <maintenancestatus value="derived"></maintenancestatus>
14
15 <maintenanceagency countrycode="US">
16 <agencyname>Institute for the Study of Ancient Cultures</agencyname>
17 </maintenanceagency>
18
19 <maintenancehistory>
20 <maintenanceevent>
21 <eventtype value="derived"></eventtype>
22 <eventdatetime>8/14/2024</eventdatetime>
23 <agenttype value="machine"></agenttype>
24 <agent>Institute for the Study of Ancient Cultures</agent>
25 <eventdescription>Finding aid generated.</eventdescription>
26 </maintenanceevent>
27 </maintenancehistory>
28 </control>
29
30 <archdesc level="collection">
31 <did>
32 <head>Descriptive Summary</head>
33 <unittitle label="Title">Allen, Thomas George. Papers.</unittitle>
34 <unitdate unitdatetype="inclusive">1925-1969</unitdate>
35 <physdesc>2.04 linear feet (2 negative boxes for 5" x 7" negatives, 2 hollinger
36 boxes)</physdesc>
37 <repository label="Repository">
38 <corpname>
39 <part>Institute for the Study of Ancient Cultures</part>
40 </corpname>
41 <address>
42 <addressline>1155 East 58th Street, Chicago, IL 60637</addressline>
43 </address>
44 </repository>
45 <abstract label="Abstract">Miscellaneous papers of T. George Allen, consisting of 2
46 boxes of negatives from his only trip to Egypt and the Middle East in 1925, a box of
47 photographs relating to his studies of the ancient Egyptian Book of the Dead, and 1 open
48 photo box of records. This collections contains Allen's papyri analysis, papyri
49 photographs, negatives, postcards, and ephemera.</abstract>
50 </did>
51 <accessrestrict>
52 <head>Access</head>
```

Select the schema version

EAD3 1.1.1

File Upload

museum archives - finding aid with ead tags 2024.08.12.001.t Browse

Validate

Good job! No errors found.

Interested in contributing to TS-EAS? See our [instructions](#).

Source

```
1
2 <?xml-model href="schema/ead3.rng" type="application/xml" schematypens="http://relaxng
3 .org/ns/structure/1.0"?>
4 <ead xmlns="http://ead3.archivists.org/schema/" audience="external">
5   <control countryencoding="iso3166-1">
6     <recordid>f3ff480d-8cec-4e6f-9fce-2a2e6ca12d82</recordid>
7     <filedesc>
8       <titlestmt>
9         <titleproper>Guide to the Papers of Thomas George Allen</titleproper>
10      </titlestmt>
11     </filedesc>
12
13     <maintenancestatus value="derived"></maintenancestatus>
14
15     <maintenanceagency countrycode="US">
16       <agencyname>Institute for the Study of Ancient Cultures</agencyname>
17     </maintenanceagency>
18
19     <maintenancehistory>
20       <maintenanceevent>
21         <eventtype value="derived"></eventtype>
22         <eventdatetime>8/14/2024</eventdatetime>
23         <agenttype value="machine"></agenttype>
24         <agent>Institute for the Study of Ancient Cultures</agent>
25         <eventdescription>Finding aid generated.</eventdescription>
26       </maintenanceevent>
27     </maintenancehistory>
28 </control>
29
```



SITES

ISAC
MUSEUM

GEOSPATIAL DATA, HIERARCHIES, AND INSTITUTIONAL INTEGRATION





THE UNIVERSITY OF CHICAGO | Division of the Humanities
Near Eastern Languages and Civilizations

About People Graduate Undergraduate Courses News & Events Languages

Home > Mehrnoush Soroush

Mehrnoush Soroush

Assistant Professor, Ancient Near Eastern Studies; Director, Center for Ancient Middle Eastern Landscapes (CAMEL) Lab

mehrnoush@uchicago.edu
Institute for the Study of Ancient Cultures 209

Ph.D. New York University Institute for the Study of the Ancient World, 2016

Teaching at UChicago since 2022

Helen McDonald · 1st
Museum Registrar at University of Chicago

Greater Chicago Area · [Contact info](#)

111 connections

Knut Böhmer, Justine Warren, and 39 other mutual connections

[Message](#) [More](#)

University of Chicago
 University of Cambridge



Dominik Lukas

Supervising Research Assistant, Graduate Student at the Department of Anthropology

Susan Allison · 1st
Associate Registrar at the Institute for the Study of Ancient Cultures Museum (formerly Oriental Institute Museum), The University of Chicago

Greater Chicago Area · [Contact info](#)

38 connections

Knut Böhmer, Helen McDonald, and 14 other mutual connections

[Message](#) [More](#)

Institute for the Study of Ancient Cultures Museum...
 University of North Carolina at Greensboro



ISAC
MUSEUM

Archive Tools Catalogue (1) - Display


File Home Edit View Tools Catalogue Archives

New Record Cancel Previous New Additional Sort Reports Check Spelling All Records Clear Add Record Current Record Invert

Type	Categor...	Category ID...	Subcategory Name: (Visu...	Category Name: (Visual Infor...	Cat./Sub. Na...	CAMEL ID: (Names)	Image Title: (Names)	File Title: (Names)	Description: (Summary)	Parent Record: (Parent Records)	Multimedia
21128	Image	SEGY	SEGY	Southern Sinai	Survey of Egypt	1001974	Ras Muhammad	Ras_Muhammad	Ras Muhammad, Ras Garra, R...	Physical Source; Paper	
21129	Image	SEGY	SEGY	Southern Sinai	Survey of Egypt	1012901	Ras Muhammad	Ras_Muhammad	Image; 1001974; Ras_Muham...		
21130	Physical ...	SEGY	SEGY	Southern Sinai	Survey of Egypt			Ras Muhammad	Ras Muhammad, Ras Garra, R...	Subcategory; Southern Sinai; ...	
21131	Image	SEGY	SEGY	Southern Sinai	Survey of Egypt	1002247	Ras Muhammad	Ras_Muhammad	Ras Muhammad, Ras Garra, R...	Physical Source; Paper	
21132	Image	LVT5	LVT5	No Subcategory	Levant 1:50,000	1015537	Tartous NI 36-XVIII 4d	Tartous_NI_36_XVIII_4d	Image; 1013852; Tartous_NI_...		
21133	Image	LVT5	LVT5	No Subcategory	Levant 1:50,000	1013852	Tartous NI 36-XVIII 4d	Tartous_NI_36_XVIII_4d	Physical Source; Paper		
21134	Physical ...	LVT5	LVT5	No Subcategory	Levant 1:50,000			Tartous NI 36-XVIII 4d	Category; LVT5; Levant 1:50,...		
21135	Image	LVT5	LVT5	No Subcategory	Levant 1:50,000	1013144	Jbail NI_36_XVIII_2a 2nd Edit...	Jbail_NI_36_XVIII_2a_2nd_ed	Bi-lingual French and English.	Physical Source; Paper	
21136	Image	LVT5	LVT5	No Subcategory	Levant 1:50,000	1015535	Jbail NI_36_XVIII_2a	Jbail_NI_36_XVIII_2a	Image; 1013144; Jbail_NI_36...		
21137	Physical ...	LVT5	LVT5	No Subcategory	Levant 1:50,000			Jbail NI 36-XVIII 2a	Category; LVT5; Levant 1:50,...		
21138	Image	SEGY	SEGY	Southern Sinai	Survey of Egypt	1013463	Ras Muhammad	Ras_Muhammad	Image; 1002247; Ras_Muham...		
21139	Physical ...	SEGY	SEGY	No Subcategory	Survey of Egypt			Tanta	Category; SEGY; Survey of Eg...		
21140	Physical ...	SEGY	SEGY	Southern Sinai	Survey of Egypt			Ras Muhammad	Subcategory; Southern Sinai; ...		
21141	Image	SEGY	SEGY	Northern Sinai	Survey of Egypt	1002103	El Arish	El_Arish	Sheet 12, Ras Muhammad, R...	Physical Source; Paper	
21142	Physical ...	SEGY	SEGY	Northern Sinai	Survey of Egypt			El Arish	Sheet 2, El 'Arish, Rhinocorura...	Subcategory; Northern Sinai; ...	
21143	Image	SEGY	SEGY	Northern Sinai	Survey of Egypt	1012933	El Arish	El_Arish	Image; 1002103; El_Arish; Su...		
21144	Image	WANC	WANC	No Subcategory	World Aeronautical Chart	1011772	426 Cyprus 10th Edition	426_Cyprus_10th_Edition	Physical Source; Paper		
21145	Image	WANC	WANC	No Subcategory	World Aeronautical Chart	1016489	426 Cyprus 10th Edition	426_Cyprus_10th_Edition	Image; 1011772; 426_Cyprus...		
21146	Physical ...	WANC	WANC	No Subcategory	World Aeronautical Chart			(426) Cyprus 10th Edition	Category; WANC; World Aero...		
21147	Image	SEGY	SEGY	Northern Sinai	Survey of Egypt	1002144	Rafa	Rafa	Physical Source; Paper		
21148	Physical ...	SEGY	SEGY	Northern Sinai	Survey of Egypt			Rafa	Sheet 3, Rafa, Tell el Shannar...	Subcategory; Northern Sinai; ...	
21149	Image	SEGY	SEGY	Northern Sinai	Survey of Egypt	1013405	Rafa	Rafa	Image; 1002144; Rafa; Surve...		
21150	Image	SEGY	SEGY	No Subcategory	Survey of Egypt	1012748	Nag Hammadi	Nag_Hammadi	Image; 1001831; Nag_Hamma...		
21151	Physical ...	SEGY	SEGY	No Subcategory	Survey of Egypt			Nag; Hammadi	(Portions of Sheets 36/66 and...	Category; SEGY; Survey of Eg...	
21152	Image	SEGY	SEGY	No Subcategory	Survey of Egypt	1001831	Nag Hammadi	Nag_Hammadi	Bardis, El Magabra, El Qur'an,...	Category; SEGY; Survey of Eg...	
21153	Image	VISY	VISY	No Subcategory	Villes de Syria	1012429	Etat de Syrie Plaine de l'Amou...	Etat_de_Syrie_Plaine_de_l'A...	Physical Source; Paper		
21154	Physical ...	VISY	VISY	No Subcategory	Villes de Syria			Etat de Syrie: Plaine de L'Amo...	Category; VISY; Villes de Syria		
21155	Image	SEGY	SEGY	No Subcategory	Survey of Egypt	1002055	Nag Hammadi	Nag_Hammadi	Physical Source; Paper		
21156	Image	VISY	VISY	No Subcategory	Villes de Syria	1012426	Etat de Syrie Plaine de l'Amouq 9	Etat_de_Syrie_Plaine_de_l'A...	Bardis, El Magabra, El Qur'an,...	Physical Source; Paper	
21157	Physical ...	VISY	VISY	No Subcategory	Villes de Syria			Etat de Syrie Plaine de l'Amouq 9	Category; VISY; Villes de Syria		
21158	Image	VISY	VISY	No Subcategory	Villes de Syria	1012428	Etat de Syrie Plaine de l'Amou...	Etat_de_Syrie_Plaine_de_l'A...	Physical Source; Paper		
21159	Physical ...	VISY	VISY	No Subcategory	Villes de Syria			Etat de Syrie Plaine de l'Amou...	Category; VISY; Villes de Syria		
21160	Image	SEGY	SEGY	No Subcategory	Survey of Egypt	1001060	Alexandria	Alexandria	Physical Source; Paper		
21161	Image	SEGY	SEGY	No Subcategory	Survey of Egypt	1012535	Alexandria	Alexandria	Image; 1001060; Alexandria; ...		
21162	Physical ...	SEGY	SEGY	No Subcategory	Survey of Egypt			Alexandria	Category; SEGY; Survey of Eg...		
21163	Image	VISY	VISY	No Subcategory	Villes de Syria	1012427	Etat de Syrie Plaine de l'Amou...	Etat_de_Syrie_Plaine_de_l'A...	Alexandria, Lake Maryut, Kafr...	Physical Source; Paper	
21164	Physical ...	VISY	VISY	No Subcategory	Villes de Syria			Etat de Syrie Plaine de l'Amou...	Category; VISY; Villes de Syria		

Display 21416 matching objects

scalffd CAMEL Admin 20183



CAMEL



ISAC
MUSEUM

Archive Tools Catalogue (1) - Display

File Home Edit View Tools Catalogue Archives

New Record Cancel Previous New Additional Sort Reports Check Spelling All Records Clear Add Record Current Record Invert

3012112
Image; 1013894; Abu_Zenima; Survey of Egypt; Southern Sinai

Latitude/Longitude

Latitude	Longitude
1 29.1345	32.94185
2 29.13825	33.55784
3 28.77916	33.55971
4 28.77447	32.94467
5 29.1345	32.94185

Derive Centroid: System User

Centroid Latitude:

Centroid Longitude:

Determination Method:

UTM

Centroid UTM:

Determination Method:

Map Details

Type:

Scale:

Name:

Number:

Map Co-ordinates

Easting	Northing
* <input type="text"/>	<input type="text"/>

Determination Method:

Aerial Photo Reference

*

Display | Object 21412 of 21416

scalfid | CAMEL Admin | 20183



CAMEL



ISAC
MUSEUM

Multimedia (1) - Display

File Home Edit View Tools Multimedia

New Record Cancel Previous New Additional Sort Reports Check Spelling All Records Clear Add Record Current Record Invert Create Task Export Multimedia

File Search View Tools Select CAMEL Export

3014955

Abu_Zenima (image/jpeg)

Supplementary Attributes

Identifier: 1013894_SEGY_Abu_Zenima_1936.aux
Width (pixels): Height (pixels):
MIME Type: application MIME Format: x-unknown
File Size (bytes): 40396
MD5 Checksum: 3be2489ab436a83bc47ba8e6d13cd6ef

Usage: *
Notes:

Supplementary

	Identifier	Usage	MIME Type	MIME Format	Width (pixels)	Height (pixels)	File Size (bytes)
1	1013894_SEGY_Abu_Zenima_1936.aux		application	x-unknown			40396
2	1013894_SEGY_Abu_Zenima_1936.rrd		application	x-unknown			12684998
3	1013894_SEGY_Abu_Zenima_1936.tif		image	tiff	8612	5916	154478428
4	1013894_SEGY_Abu_Zenima_1936_linktable.txt		text	plain			160
5	camel id 1013894.txt		text	plain			1427

Display | Item 1 of 1

scalffd | CAMEL Admin | 20183



ISAC
MUSEUM

Add this result to Saved Records

Survey of Egypt: Mataria

Spatial Type: Map

Subcategory: No Subcategory

Creation Date: --

Resolution: 17.6

Description: --

Scale: 1:50000

Visibility: 4

Source: Oriental Institute Archives Map Collection

Citation: British War Office, Intelligence Division The Center for Ancient Middle Eastern Landscapes, Oriental Institute, University of Chicago

Site: --

Language: English

File Format: TIF

CAMEL ID: 1012612

UUID4: 7eef2ea5-c912-403e-bf00-d14bd79836d2

Stable URL: <https://isac-idb.uchicago.edu/id/7eef2ea5-c912-403e-bf00-d14bd79836d2>

Category: Survey of Egypt

Image: Mataria

Disclaimer: Our collections contain culturally sensitive objects, documentation, and photography. Some catalog records pertaining to these materials may reflect circumstances and attitudes of the time in which they were created and do not reflect the current viewpoint of the Institute. When visiting our online and in-person resources, please be aware that some records document human remains. The process of recording these materials is ongoing and we welcome feedback from relevant communities, scholars, and related researchers. If you have suggestions, questions, or concerns, please contact us through the [Feedback](#) form.

Images

Click the image to view full size.



Slide 1 of 1

Mataria

Download Files





BIG ACADEMIC ALLIANCE **Geoportal** About News Help Feedback

Search... Search Advanced

Clear search You searched for: Provider > Center for Ancient Middle Eastern Landscapes, Institut... X

Limit your search Sort by Relevance 10 per page

« Previous | 1 - 10 of 8,792 | Next »

Resource Class	Count
Maps	4,781
Imagery	4,011

Resource Type	Count
Remote-sensing maps	4,781
Satellite imagery	4,011

Year Limit

Time Period	Count
2010-2014	1,330
2005-2009	1
2000-2004	695
1950-1999	2,950
1900-1949	3,741
1850-1899	59

- [1. Aeronautical Planning Charts: Arabian Sea AP-20 3rd Edition](#)
1951. U.S. Air Force. U.S. Air Force.
- [2. Aeronautical Planning Charts: Arabian Sea AP-20 3rd Edition](#)
1953. U.S. Air Force. U.S. Air Force.
- [3. Aeronautical Planning Charts: Arabian Sea AP-20 3rd Edition](#)
1951. U.S. Air Force. U.S. Air Force.
- [4. Aeronautical Planning Charts: Arabian Sea AP-20 3rd Edition](#)
1953. U.S. Air Force. U.S. Air Force.

A map interface showing a world map with a search bar and navigation controls. A search box contains the text "CLICK OR HOVER TO WAKE". There are several numbered markers (7, 8, 10) on the map. A checkbox is checked with the text "Search when I move the map".

Field Tools Sites (1) - Display

File Home Edit View Tools Field

New Record Cancel Previous New Additional View Sort Reports Check Spelling All Records Clear Add Record Current Record Invert

Tell Tayinat (36.2482, 36.3759)-Hatay Province-Turkey 1978

Site Details

Record Classification: Site Number:

Site Name: 1 Tell Tayinat

Used For: 1 Kunulua, 2 تل طعينات, 3 Kalneh, 4 Kinalia, 5 Kinalua, 6 Kullania

Site Owner:

Site Description:

Reference Number

Reference Number	Source
*	

Web Access

URL	Access
1 https://pleiades.stoa.org/pla...	Open Access
*	

Shortcuts: Site, Locality, Elevation, Lat/Long, Mapping, Rel. Sites, GEOLocate, Notes, Img Bibliography, Multimedia (List), Multimedia, Security, Admin

Thesaurus (1) - Display

File Home Edit View Tools Thesaurus

New Record Cancel Previous New Additional View Sort Reports Check Spelling All Records Clear Add Record Current Record Invert

Tell Tayinat - Amuq [Reg] 88

Term Details

Term: Tell Tayinat Term Type: Site/Level 1 Valid Term: Yes

Status: Acronym: Reg Language:

Other Details

Code: Department: *

Sort By:

Scope Notes:

Preference Details

Use: *

Used For: 1 Kalneh, 2 Kinalia, 3 Kinalua, 4 Kullania

Alternates: *

Shortcuts: Term, Hierarchy, Hierarchy View, Biblio./Party, History, Alerts, Notes, Multimedia, Multimedia (List), Security, Audit, Admin

Display | Term 1 of 1 scalfld Admin 20183

Sites (1) - Display

File Home Edit View Tools Field

New Record Cancel Previous New Additional Sort Reports Check Spelling All Records Clear Add Record Current Record Invert

Tell Tayinat (36.2482, 36.3759)-Hatay Province-Turkey 1978

Site

Locality

Elevation

Lat/Long

Mapping

Rel. Sites

GEOLocate

Notes

Img Bibliography

Multimedia (List)

Multimedia

Security

Admin

Site Details

Record Classification: Site Number:

Site Name: 1 Tell Tayinat

Used For: 1 Kunulua, 2 تل طعينات, 3 Kalneh, 4 Kinalia, 5 Kinalua, 6 Kullania

Site Owner: *

Site Description:

Reference Number	Source
*	

URL	Access
1 https://pleiades.stoa.org/pla...	Open Access
*	

Site Name:

Tell Tayinat (36.2482, 36.3759) - Hatay Province - Turkey 1978

- Site
- Locality
- Elevation
- Lat/Long
- Mapping
- Rel. Sites
- GEOLocate
- Notes
- Img Bibliography
- Multimedia (List)
- Multimedia
- Security
- Admin

Latitude/Longitude Details								
	Latitude (DMS)	Latitude (Dec.)	Latitude Verbatim	Longitude (DMS)	Longitude (Dec.)	Longitude Verbatim	Modifier	Comment
1	36 14 47 N	36.2464		036 22 37 E	36.3770			
2	36 14 48 N	36.2467		036 22 39 E	36.3775			
3	36 14 52 N	36.2478		036 22 40 E	36.3778			
4	36 15 00 N	36.2500		036 22 39 E	36.3775			
5	36 15 00 N	36.2500		036 22 37 E	36.3769			
6	36 15 01 N	36.2503		036 22 36 E	36.3767			
7	36 15 01 N	36.2503		036 22 33 E	36.3758			
8	36 15 00 N	36.2500		036 22 30 E	36.3750			
9	36 15 00 N	36.2500		036 22 30 E	36.3750			
10	36 14 59 N	36.2497		036 22 27 E	36.3742			
11	36 14 56 N	36.2489		036 22 26 E	36.3739			
12	36 14 54 N	36.2483		036 22 26 E	36.3739			
13	36 14 50 N	36.2472		036 22 24 E	36.3733			
14	36 14 49 N	36.2469		036 22 28 E	36.3744			
15	36 14 48 N	36.2467		036 22 32 E	36.3756			
16	36 14 47 N	36.2463		036 22 35 E	36.3764			
17	36 14 47 N	36.2464		036 22 37 E	36.3770			
*								

Determination Source:

Determination Method:

Determined By:

Determination Date:

Centroid Latitude (DMS): Dec.: 36.2482

Centroid Longitude: Dec.: 36.3759

Probability:

Area: Units:

Geometry: Datum:

Derive Centroid: System User Preferred:

Notes:

You are here: [Home](#) → [Ancient Places](#) → [Kunulua/Tell Tayinat](#)

Kunulua/Tell Tayinat

a Pleiades place resource

Creators: [Jeffrey Becker](#), [Jamie Novotny](#)

Contributors: [Elizabeth Robinson](#), [Cliffena Tiah](#), [Carolyn Johansson](#), [Tom Elliott](#), [Rune Rattenborg](#)


Copyright © The Contributors. Sharing and remixing permitted under terms of the Creative Commons Attribution 3.0 License (cc-by).

Last modified Jan 05, 2024 11:10 AM — [History](#)

tags: [ANE](#)

Tell Tayinat (ancient Kunulua) is a large site (comprising both a sizeable citadel and a sprawling lower town) located at the northern bend of the Orontes River, ca. 30 km southeast of Antakya (ancient Antioch). Strategically located, this fortified city served as a royal capital for various historically-attested Bronze and Iron Age kingdoms (ca. 3200-600 B.C.). In 738 B.C., the Assyrian king Tiglath-pileser III conquered Kunulua (alternately called Kinalua), then the royal city of Syro-Hittite kingdom of Patina, annexed it, and transformed it into an important provincial administrative center. Textual evidence found at the site (e.g., a large tablet inscribed with a copy of Esarhaddon's Succession Treaty) leaves little doubt that Kunulua should be identified as Tell Tayinat.

Canonical URI for this page:

<https://pleiades.stoa.org/places/913163220> 

Representative Point (Latitude, Longitude):

36.2482682211, 36.3759422059 

Locations:

• Representative Locations:

- [OSM location of Tell Ta'yinat](#) (3000 BC - 700 BC) accuracy: +/- 20 meters.
- [CIGS location of Tall Ta'iyināt](#) (unspecified date range) accuracy: +/- 5 meters.

Names:

• Geographic Names:

- [Kalneh](#) (Aramaic, 1000 BC - 540 BC)
- [Kinalia](#) (Akkadian, 1000 BC - 720 BC)
- [Kinalua](#) (Akkadian, 1000 BC - 720 BC)
- [Kullania](#) (Akkadian, 720 BC - 540 BC)
- [Kunalia](#) (Akkadian, 1000 BC - 540 BC)
- [Kunalua](#) (Akkadian, 1000 BC - 720 BC)
- [Kunulua](#) (Akkadian, 1000 BC - 720 BC)
- [تل طعينات](#) (Tall Ta'iyināt: Arabic, modern)
- [Tell Tayinat](#) (Turkish, modern)



Search

 Search

[Advanced Search...](#)

Photos

This place has no portrait photo. One from the list of related photos could be suggested for the [Pleiades Places group on Flickr](#).

[0 other related photos...](#)

Use this tag in Flickr to mark [depictions of this place's site\(s\)](#):

`pleiades:depicts=913163220`

or this one to mark [objects found here](#):

`pleiades:findspot=913163220`



OSM location of Tell Ta'yinat

a Pleiades location resource

Creators: [Jeffrey Becker](#)

Contributors: [Elizabeth Robinson](#)

Copyright © The Contributors. Sharing and remixing permitted under terms of the Creative Commons Attribution 3.0 License (cc-by).

Last modified Jan 31, 2018 08:47 PM — [History](#)

Representative location derived from an OpenStreetMap way.

Feature type:

settlement

Geometry and coordinates (long, lat order):

```
{ "type": "LineString", "coordinates": [ [ 36.3770744, 36.2464121 ], [ 36.3776109, 36.2466198 ], [ 36.3779864, 36.2477532 ], [ 36.3775250, 36.2500375 ], [ 36.3769993, 36.2503922 ], [ 36.3767096, 36.2504701 ], [ 36.3757548, 36.2504008 ], [ 36.3751540, 36.2501153 ], [ 36.3749179, 36.2500980 ], [ 36.3743375, 36.2497329 ], [ 36.3739738, 36.2490165 ], [ 36.3738558, 36.2483849 ], [ 36.3734695, 36.2472427 ], [ 36.3745424, 36.2469399 ], [ 36.3755509, 36.2467236 ], [ 36.3763127, 36.2463688 ], [ 36.3770744, 36.2464121 ] ] ] }
```

Archaeological remains:

Substantive

Association certainty:

Certain

Positional Accuracy Assessment:

[Generic OSM Accuracy Assessment](#)

Location type:

representative

Temporal attestations:

- 3rd millennium BC (3000-2000 BCE) (confident)
- 2nd Millennium BCE (2000-1000 BCE) (confident)
- Egyptian/Hittite Levant (1344–1212 BC) (confident)
- Neo-Hittite Northern Levant (1200–700 BC) (confident)

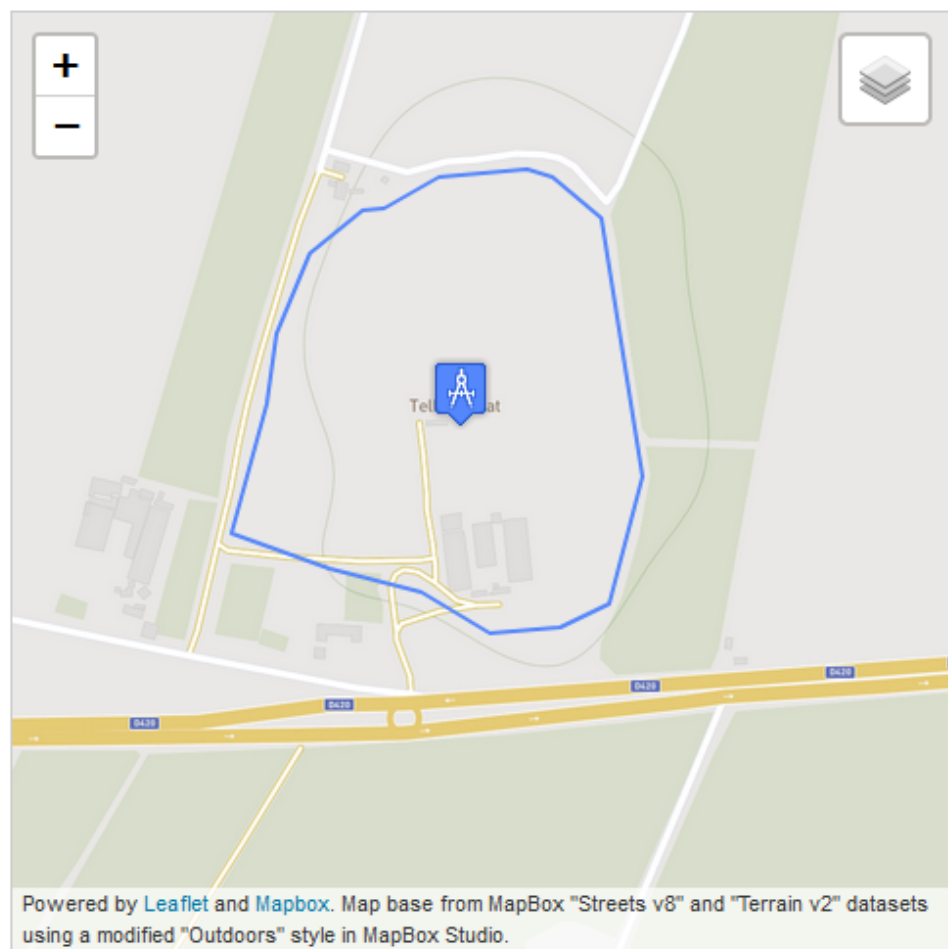
References:

Data Source:

- [OSM Way 144313133](#)

Initial Provenance:



OpenStreetMap (Way 144313133, version 5, osm:changeset=43747895, 2016-11-17T22:26:33Z)



[Show place in Google Earth.](#)




[Show area in GeoNames, Google Maps, or OpenStreetMap.](#)



Parent/Child Sites

Parent Sites:	1 Hatay Province-Turkey	 
	*	

Child Sites:		 
--------------	--	---

Related Sites

Related Sites	Relationship	  
*		

Reverse Related Sites:		 
------------------------	--	---

Hatay Province-Turkey 1979

- Shortcuts
- Site
 - Locality
 - Elevation
 - Lat/Long
 - Mapping
 - Rel. Sites
 - GEOLocate
 - Notes
 - Img Bibliography
 - Multimedia (List)
 - Multimedia
 - Security
 - Admin

Parent/Child Sites

Parent Sites:

1	Turkey		
*			

Child Sites:

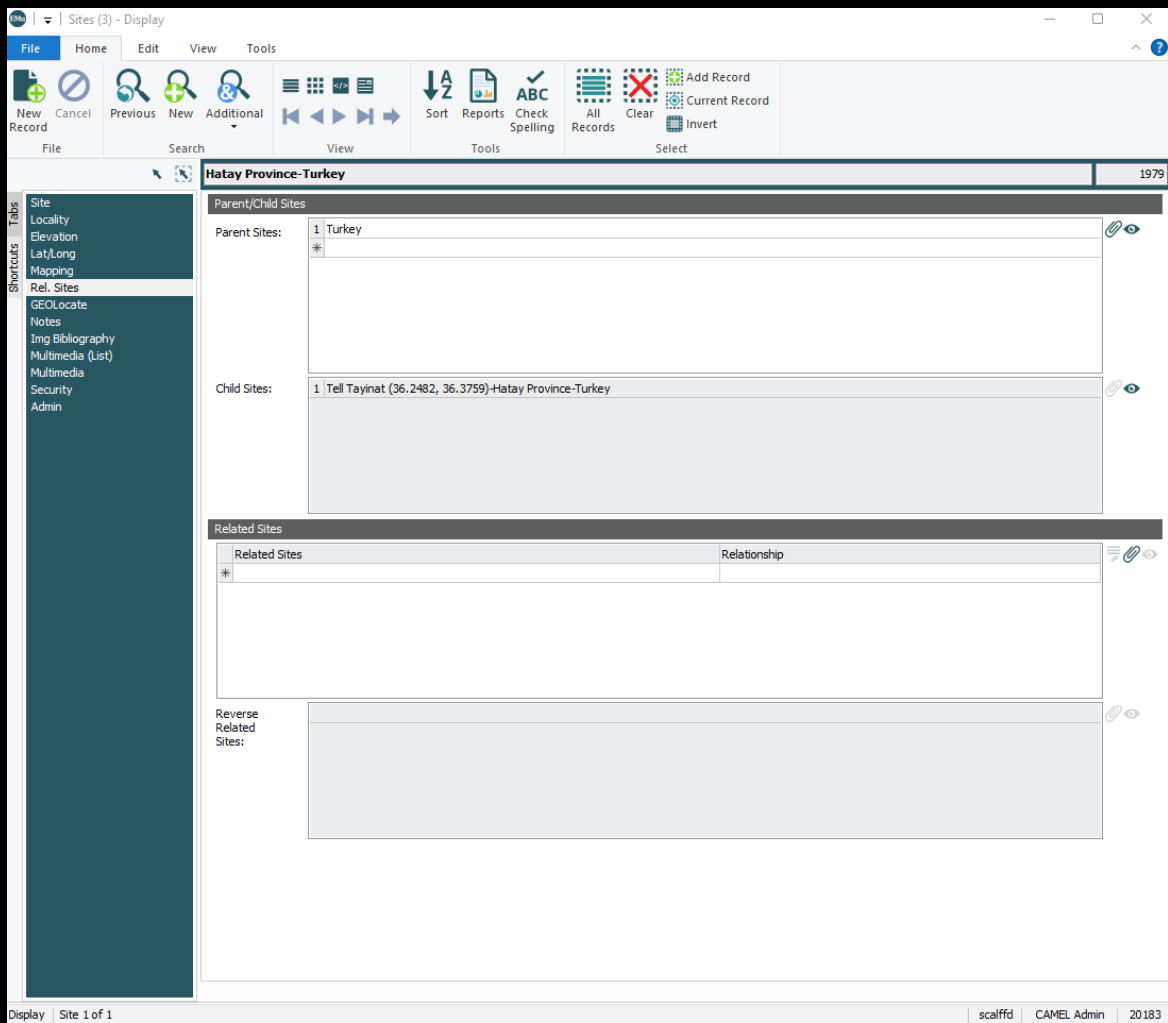
1	Tell Tayinat (36.2482, 36.3759)-Hatay Province-Turkey		
---	---	--	--

Related Sites

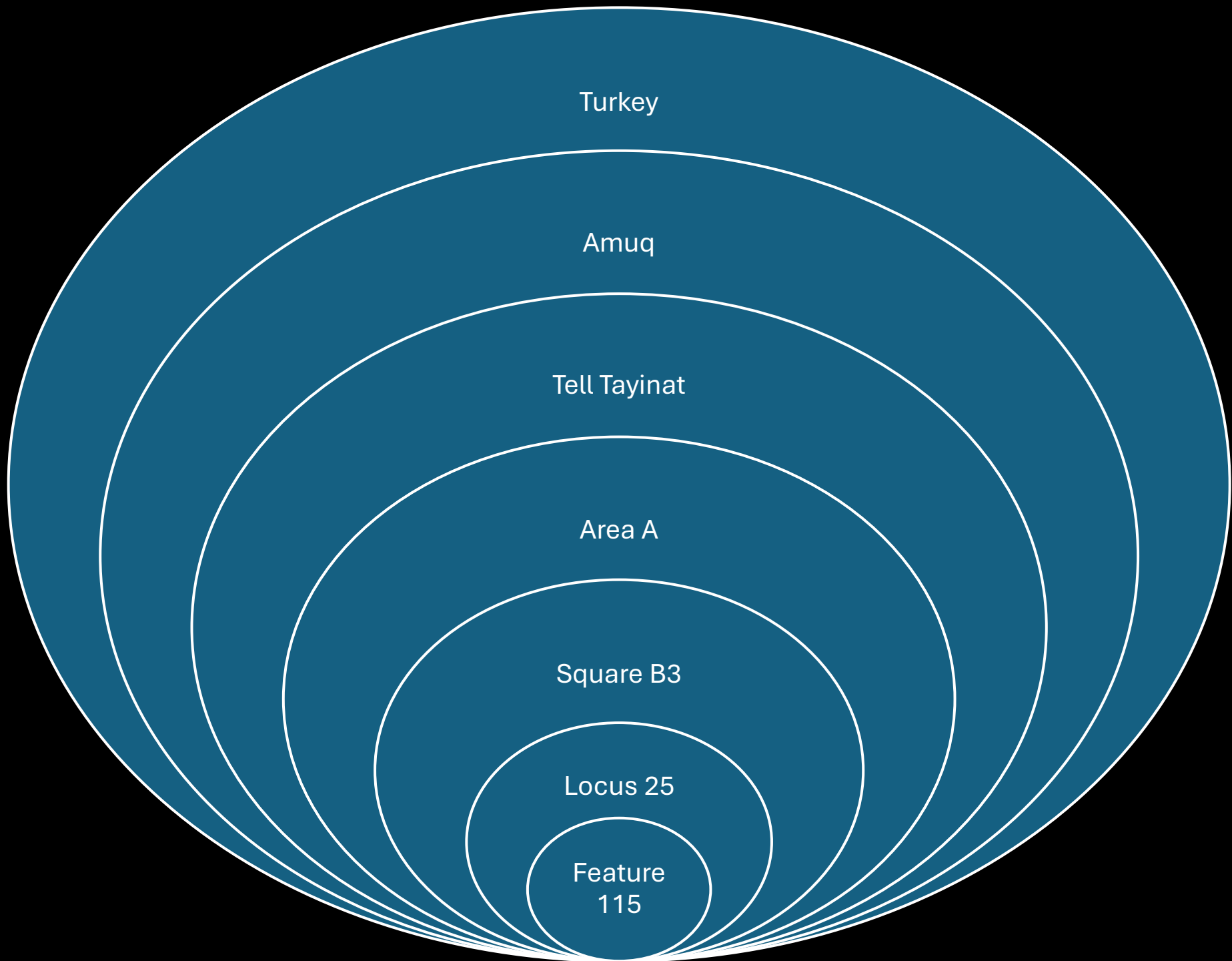
Related Sites	Relationship			
*				

Reverse Related Sites:

--	--	--	--



Turkey
-- Hatay Province
---- Tell Tayinat
----- Area A
----- Square B3
----- Locus 25
----- Feature 115



File Home Edit View Tools Catalogue

New Record
 Cancel
 Previous
 New
 Additional
 View
 Sort
 Reports
 Check Spelling
 All Records
 Clear
 Current Record
 Invert
 Add Record
 Current Record

- Summary
- Location
- Provenience
- Sites
- Dates
- Other Dates
- Insc./Text
- Inscriptions 2
- References
- Measurements
- Source
- Permit To Pub.
- Recorder
- Requests
- Relationships
- Parts
- Events
- Loans
- Movements
- Notes
- Valuation
- Tasks
- Coins
- Multimedia
- Multimedia (List)
- Security
- Audit
- Admin

211709
A22209A, Plaque (Plaque), Bronze



Sites

Site	Uncertain	Notes
1 Tell Tayinat (36.2482, 36.3759)-Hatay Province-Turkey		
*		


Catalogue (1) - Display

File Home Edit View Tools Catalogue

New Record Cancel Previous New Additional Sort Reports Check Spelling All Records Clear Current Record Invert

211709

A22209A, Plaque (Plaque), Bronze



Sites


Site	Uncertain	Notes
1 Tell Tayinat (36.2482, 36.3759)-Hatay Province-Turkey		
*		

Summary Location Provenience Sites Dates Other Dates Descr/Trait Inscriptions 2 References Measurements Source Permit To Pub. Recorder Requests Relationships Parts Events Loans Movements Notes Valuation Tasks Cons Multimedia (List) Security Audit Admin

Display Object 1 of 3 scalfd Museum Registration Admin 20183

833654

Series Volume: SAHL 7: Sea Peoples of the Northern Levant?



Sites

Site	Uncertain	Notes
1 Tell Tayinat (36.2482, 36.3759)-Hatay Province-Turkey		
*		

833654

Series Volume: SAHL 7: Sea Peoples of the Northern Levant?

Series Volume Details

Type: Series Volume Call No.: S/SAHL/7

Title: Sea Peoples of the Northern Levant?

Subtitle: Aegean-Style Pottery from Early Iron Age Tell Tayinat

Authors/Contributors:

Authors	Role
1 JaneWAY, Brian	Author
*	

Edition:

Publisher: Eisenbrauns

Publication City: Winona Lake, IN

Date: 2017

Extension: 1 volume (xvi + 207 pages, ind. 24 plates)

Language: 1 English

Acronym

Acronym	Source
1 SAHL 7	
*	

Reference Number

Number	Source
1 9781575069500	ISBN
2 9781575069517	e-ISBN
3 2014046253	LC Control Number
4 D5156.T39 J36 2015	LC Classification Number
*	

Web Access

URL	Access
*	

Reference

JaneWAY, Brian. Sea Peoples of the Northern Levant?. Studies in the Archaeology and History of the Levant 7 (Winona Lake, IN: Eisenbrauns, 2017)

SITES



■ Museum Catalog

■ Archives Catalog

■ Library Catalog


■ Map/Satellite Catalog

■ Digital Assets

... Narratives, Parties, Collection Evens, &etc.

ARCHIVES AND SITES

INTEGRATING AND LINKING DATA IN EMu AND BEYOND



THE UNIVERSITY OF CHICAGO

INSTITUTE FOR THE STUDY
OF ANCIENT CULTURES

West Asia & North Africa

axiell